

🚇 Tube links from Whitechapel

The Hammersmith & City line provides a service to Liverpool Street, Moorgate, King's Cross St. Pancras, Euston Square, Baker Street and Paddington.

The District line provides regular links from Whitechapel to central London stations such as Tower Hill, Blackfriars, Embankment, Westminster, Victoria, and continuing to Ealing Broadway, Wimbledon and Richmond.

Together, the District and Hammersmith & City lines serve Mile End (for connections with the Central line), West Ham, Plaistow, East Ham and Barking. The District line continues beyond here to Upminster.

The East London line provides a service to Wapping, Rotherhithe, Canada Water, Surrey Quays, New Cross and New Cross Gate.

For full details of Tube services please call 020 7222 1234.


🚆 Rail links

Liverpool Street is the nearest National Rail station and this can be reached by taking the Hammersmith & City line. From here, suburban services are operated by WAGN to Hackney, Enfield Town, Cheshunt and Chingford, and by First Great Eastern to Stratford, Ilford, Romford and Shenfield. Together with Anglia Railways, these operators also provide longer distance services to destinations in Cambridgeshire, Essex, Suffolk and Norfolk.

Take the District or Hammersmith & City line to Barking for c2c services to Rainham, Upminster, Grays, Basildon, Southend and Shoeburyness.

Take the East London line to New Cross, for South Eastern Trains' services to Lewisham and south east London, or New Cross Gate for South Central services to south London via Sydenham.

For general rail enquiries please call:

 **National Rail enquiries**
08457 48 49 50

🚆 DLR links from Shadwell

Take the East London line to Shadwell for Docklands Light Railway services to Limehouse, Poplar, Canning Town, Custom House, Cyprus, Beckton, Canary Wharf, Crossharbour & London Arena, Island Gardens, Greenwich, Deptford Bridge and Lewisham.

♿ Fully accessible low-floor buses

Low-floor wheelchair accessible buses run on all routes serving The Royal London Hospital.

🚕 Taxis and private hire

Taxis and private hire vehicles offer a fantastic door-to-door service available at your convenience, all year round. For your safety, taxis and private hire operators must be licensed to operate legally.

Always ensure you use a licensed taxi or private hire operator. Illegal touts are often uninsured, with their vehicles in poor working order and potentially dangerous.

For further information or to check a licence, please call 020 7222 1234 or visit www.tfl.gov.uk/pco

🚗 Car parking at The Royal London Hospital

The only parking facility is a small number of spaces for disabled badge holders in Stepney Way. Note that Congestion Charging applies west of Aldgate East, although certain patients may be exempt. Call 0845 9001234 or visit www.tfl.gov.uk

🚲 Cycles

There are limited facilities at the hospital.

The hospital appears on the free Cycle Guide for area 10. You can order this map by calling 020 7222 1234 (24 hours) or by going to www.tfl.gov.uk

🚌 Bus Passes, Travelcards, Savers and LT Cards

You can buy a range of these tickets from over 3,000 'Ticket Stops'. These conveniently located newsagents can be found throughout London and all display this sign:



Any Bus Pass, Travelcard, LT Card or freedom pass can be used across the entire London bus and tram network in Greater London. Savers are valid for use on London's buses only.

On all bus routes in central London, and on certain other routes, you must buy your ticket before boarding. All stops affected are clearly marked with a yellow panel.

For full information on all London bus services, fares and tickets, visit the Tfl website or call one of the numbers below.

Barts and The London 
NHS Trust

The Royal London Hospital
Whitechapel Road
Whitechapel
London E1 1BB
www.bartsandthelondon.org.uk

 24 hour travel information
020 7222 1234

 Textphone
020 7918 3015


 Website
tfl.gov.uk

Transport for London

Travelling to and from The Royal London Hospital

January 2004

Barts and The London 
NHS Trust



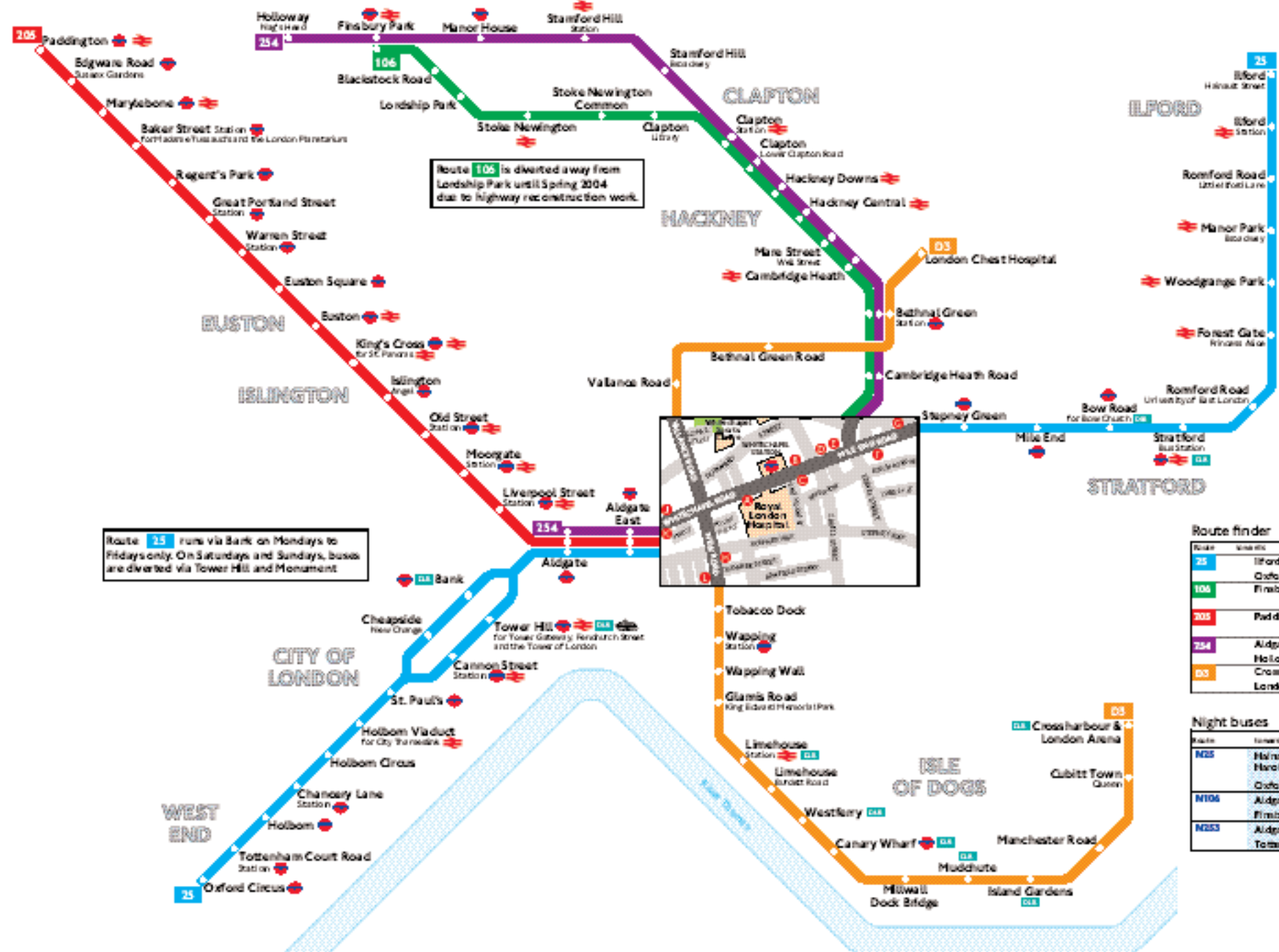
TFL3781.01.04

MAYOR OF LONDON

Transport for London



Bus services from Royal London Hospital



Further help in journey planning

This leaflet will help you plan your journey to and from the hospital. The main map, left, shows the local bus routes and interchange points with Tube and rail stations. The centre map shows where local bus stops and the station at Whitechapel are located.

The remaining pages highlight the main travel options plus useful travel information. This includes Tube links from Whitechapel, rail links via Barking, Liverpool Street, New Cross, New Cross Gate and also DLR via Shadwell. Details of fully accessible low-floor bus services and car parking availability at the hospital are also shown.

Today's Travel Information

www.tfl.gov.uk/journeyplanner
Just enter where you are, where you want to go and Journey Planner will show you the way. Whether you are looking for the fastest, easiest, or most accessible route – the adaptable search facility will find it for you. You can specify your preferred mode of transport – it even shows you where it is best to walk.

www.tfl.gov.uk/travelalerts
A free service informing you of delays to your Tube and DLR routes before starting your journey. Register which route you would like to monitor and decide how you want to be contacted – by SMS (Text) and/or by email.

<http://wap.tfl.gov.uk/>
If you have a WAP enabled mobile phone, then you can use the WAP services available by entering this url into your mobile's internet browser.

Route finder

Route	Stops	Bus stops
25	Ilford	1 2 3 4 5
106	Oxford Circus	1 2 3 4
	Finsbury Park	1 2
205	Paddington	1 2 3
254	Aldgate	1 2 3
	Holloway	1 2 3
D3	Crossharbour	1
	London Chest Hospital	1

Night buses

Route	Stops	Bus stops
N25	Holloway	1 2 3 4 5
	Harold Hill	1 2 3 4
	Oxford Circus	1 2 3 4
N106	Aldgate	1 2 3
	Finsbury Park	1 2
N253	Aldgate	1 2 3
	Tottenham Court Road	1 2 3