

## 🚇 Tube links from St. Paul's Station

Frequent eastbound Central line trains run via Bank, Liverpool Street, Stratford and Leytonstone to either Epping via Woodford and Loughton, or to Hainault via Wanstead and Newbury Park.

Westbound trains serve Holborn, Tottenham Court Road, Oxford Circus, Bond Street and Marble Arch then run via Shepherd's Bush to Ealing Broadway or West Ruislip.


St. Paul's station is a short walk away (see map) or take bus 56 from stop **HQ**.

## 🚆 Rail links from City Thameslink Station

Thameslink provide regular links to King's Cross Thameslink, Kentish Town, West Hampstead and onto St. Albans, Harpenden, Luton and Bedford, as well as Blackfriars, London Bridge, destinations in south London and also Gatwick Airport and Brighton.

City Thameslink station is a short walk away (see map)

For general rail enquiries please call:

 **National Rail enquiries**  
**08457 48 49 50**

## 🚲 Cycles

There is currently no dedicated cycle parking within the grounds of the hospital. There are several Corporation of London owned cycle stands outside the boundary. Cyclists are asked to be considerate when chaining their bikes to railings within the grounds and not obstruct handrails for patients.

The hospital appears on the free Cycle Guide for areas 5 and 6. You can order these maps by calling 020 7222 1234 (24 hours) or by going to [tfl.gov.uk/cycling](http://tfl.gov.uk/cycling).

## ♿ Accessible low-floor buses

With the introduction of new buses to route 4 later this year, low-floor wheelchair accessible buses will run on all routes serving St. Bartholomew's Hospital.

## 🚗 Taxis and private hire

Taxis and private hire vehicles offer a door-to-door service available at your convenience, all year round. For your safety, taxis and private hire operators must be licensed to operate legally.

**Always ensure you use a licensed taxi or private hire operator. Illegal touts are often uninsured, with their vehicles in poor working order and potentially dangerous.**

For further information or to check a licence, please call 020 7222 1234 or visit [tfl.gov.uk/pco](http://tfl.gov.uk/pco)

## 🅑 Car parking at St. Bartholomew's Hospital

There is no parking for patients within the grounds of the hospital. There are some disabled parking bays in Little Britain and St. Bartholomew's Close.

## 🎫 Buying tickets

Tickets are available from:

- Ticket Stops
- London Underground stations
- National Rail stations
- Online, by visiting [tfl.gov/oyster](http://tfl.gov/oyster)
- Over the phone, by calling 0870 849 9999

Ticket Stops and London Underground stations sell Travelcards, Bus Passes and Bus Saver tickets. Many can also top-up your Oyster if you choose to pay as you go.

Everyone under 14 can travel free on London's buses and trams. 14/15 year olds travel free if they have a Child Oyster Photocard or (until 2 January 2006) a valid Child Photocard, 11-15 Photocard or 14-15 Citizencard.

For further information, including the address of your nearest Ticket Stop, please visit [tfl.gov.uk/fares](http://tfl.gov.uk/fares) or call 020 7222 1234.

Barts and The London   
NHS Trust

**St. Bartholomew's Hospital**  
**West Smithfield**  
**London EC1A 7BE**  
**tel: 020 7377 7000**  
**web: [bartsandthelondon.org.uk](http://bartsandthelondon.org.uk)**

 75% recycled, 25% sustainable source

 24 hour travel information  
**020 7222 1234**

 Textphone  
**020 7918 3015**


 Website  
**[tfl.gov.uk](http://tfl.gov.uk)**

## Transport for London

# Travelling to and from St Bartholomew's Hospital

October 2005

Barts and The London   
NHS Trust



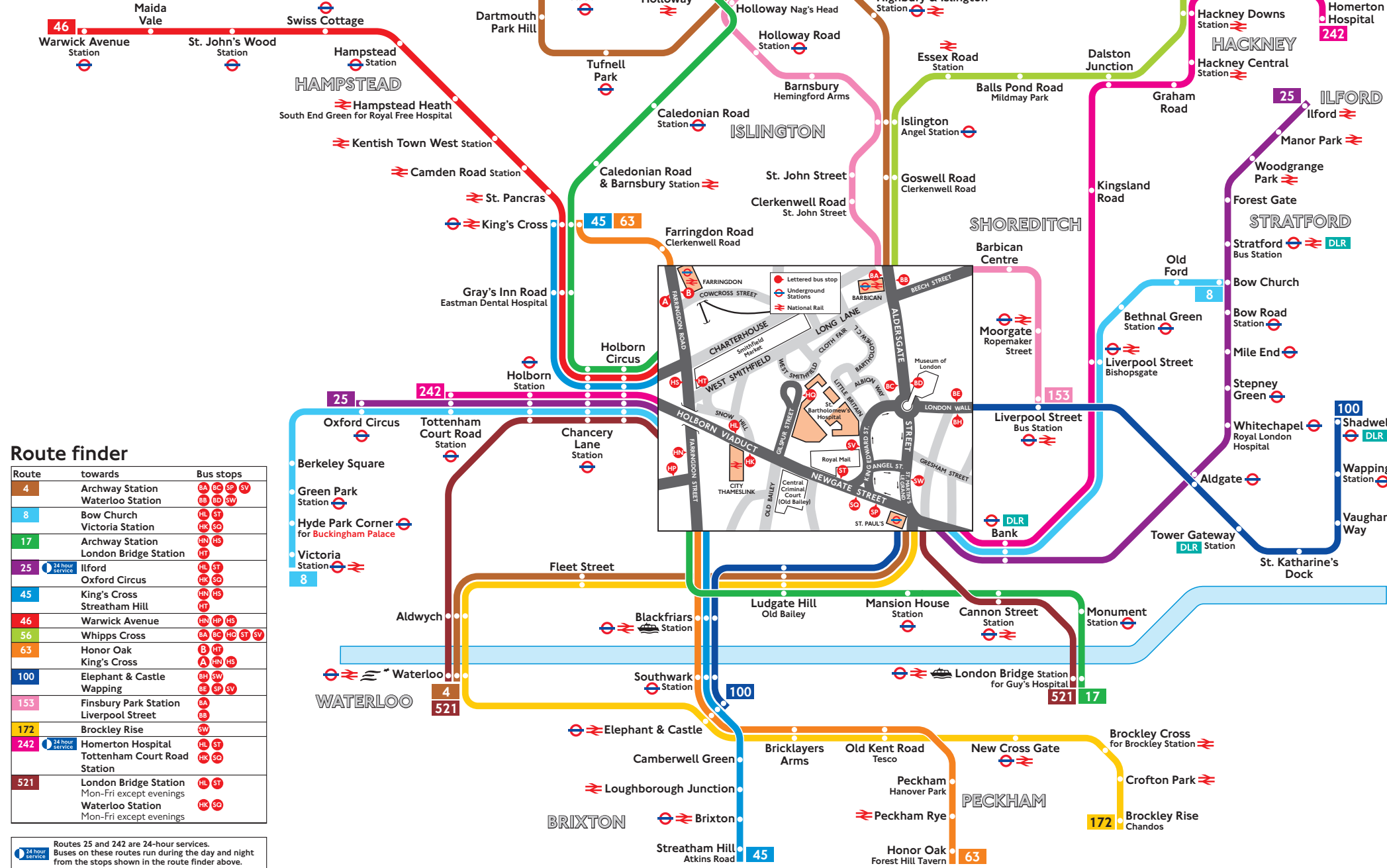
TFL6668.10.05

MAYOR OF LONDON

Transport for London



# Bus services from St. Bartholomew's Hospital



### Route finder

Route	towards	Bus stops
4	Archway Station Waterloo Station	HA BC SP SV EB DP SW
8	Bow Church Victoria Station	HL ST HK SC
17	Archway Station London Bridge Station	HN HS HT
25	Ilford Oxford Circus	HL ST HK SC
45	King's Cross Streatham Hill	HN HS HT
46	Warwick Avenue	HN HP HS
56	Whipps Cross	HA BC HO ST SV
63	Honor Oak King's Cross	B HT A HN HS
100	Elephant & Castle Wapping	SH SW ES SP SV
153	Finsbury Park Station Liverpool Street	BA BB
172	Brockley Rise	SW
242	Homerton Hospital Tottenham Court Road Station	HL ST HK SC
521	London Bridge Station Mon-Fri except evenings Waterloo Station Mon-Fri except evenings	HL ST HK SC

Routes 25 and 242 are 24-hour services. Buses on these routes run during the day and night from the stops shown in the route finder above.

## Further help in journey planning

This leaflet will help you plan your journey to and from the hospital. The main map, left, shows the local bus routes and interchange points with Tube, DLR and rail stations. The centre map shows where local bus stops are located.

The remaining pages highlight the main travel options plus useful travel information, including Tube links from St. Paul's as well as rail links from City Thameslink Station, fully accessible low-floor bus services and car parking availability at the hospital.

## Today's Travel Information

[tfl.gov.uk/journeyplanner](http://tfl.gov.uk/journeyplanner)  
Just enter where you are, where you want to go and Journey Planner will show you the way. Whether you are looking for the fastest, easiest, or most accessible route.

**Text TfL to 60835**  
If you have a WAP enabled mobile phone, you can get Journey Planner and other interactive travel services by texting TfL to 60835. Services may vary according to network.

**Journey Planner on Sky Active**  
If you are a Sky Interactive subscriber, you can use Journey Planner and other services using your TV. Simply press the interactive button on your Sky remote, then select 'Sky Active'. On the Sky Active homepage press yellow and choose 'Search' from the video menu. Then, select 'Transport for London' and you're away!

[tfl.gov.uk/travelalerts](http://tfl.gov.uk/travelalerts)  
This free service informs you of delays to your Tube and DLR routes before starting your journey. Register which route you would like to monitor and decide how you want to be contacted – by SMS (Text) and/or by email.